



City of Kalgoorlie Boulder

Planning Information

s6.64 of the Local Government Act 1995, sale of properties by public auction for non-payment of rates & service charges

Venue: Kalgoorlie Town Hall, 316 Hannan Street, Kalgoorlie

Date: Tuesday 30 April 2024

Time: 9am

Contents

180 KING STREET, SOUTH BOULDER WA.....	3
145 HOPKINS STREET, SOUTH BOULDER WA	4
149 HOPKINS STREET, SOUTH BOULDER WA	5
151 HOPKINS STREET, SOUTH BOULDER WA	6
153 HOPKINS STREET, SOUTH BOULDER WA	7
186 DWYER STREET, SOUTH BOULDER WA.....	8
180 DWYER STREET, SOUTH BOULDER WA.....	9
136 DWYER STREET, SOUTH BOULDER WA.....	10
154 DWYER STREET, SOUTH BOULDER WA.....	11
162 DWYER STREET, SOUTH BOULDER WA.....	12
182 DWYER STREET, SOUTH BOULDER WA.....	13
16 DWYER STREET, SOUTH BOULDER WA.....	14
16A DWYER STREET, SOUTH BOULDER WA.....	15
138 DWYER STREET, SOUTH BOULDER WA.....	16
LOT R640 FORREST STREET, SOMERVILLE WA.....	17
118 BOURKE STREET, PICCADILLY WA.....	18
LOT 145 BURT STREET, BOULDER WA.....	19
LOT 1248 VIVIAN STREET, SOUTH BOULDER WA.....	20
241 VIVIAN STREET, SOUTH BOULDER WA.....	21
6A MARITANA STREET, PICCADILLY WA	22
96 WILSON STREET, SOUTH KALGOORLIE WA.....	23

145 HOPKINS STREET, SOUTH BOULDER WA


Site Plan



Sewerage Plan



Zoning Plan



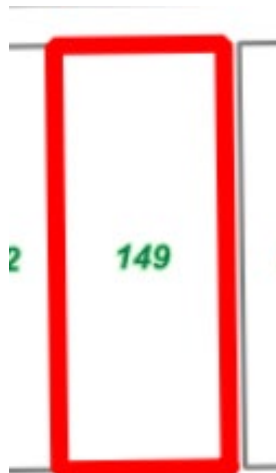
Provisions	Details
Site	Lot 1535 - 145 Hopkins Street, South Boulder
Land Size	1012 sqm
Zoning	Light industry
Bushfire	N/A
Structures	Vacant Land
Infrastructure	Water: Water Corporation: <u>not</u> connected Power: Western Power: <u>not</u> connected Sewer: City of Kalgoorlie-Boulder: <u>not</u> connected
Notices	
Notes	

149 HOPKINS STREET, SOUTH BOULDER WA

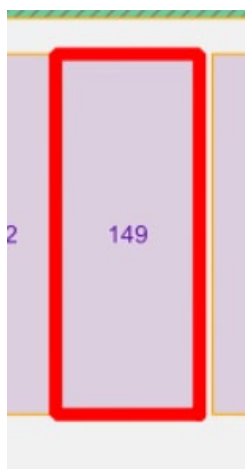
Site Plan



Sewerage Plan



Zoning Plan



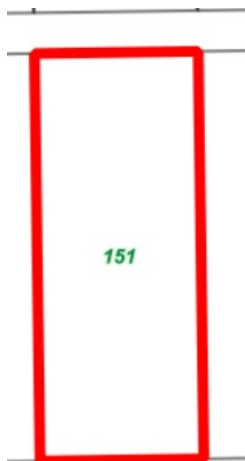
Provisions	Details
Site	Lot 1533 - 149 Hopkins Street, South Boulder
Land Size	1012sqm
Zoning	Light industry
Bushfire	N/A
Structures	Vacant Land
Infrastructure	Water: Water Corporation: <u>not</u> connected Power: Western Power: <u>not</u> connected Sewer: City of Kalgoorlie-Boulder: <u>not</u> connected
Notices	
Notes	

151 HOPKINS STREET, SOUTH BOULDER WA

Site Plan



Sewerage Plan



Zoning Plan



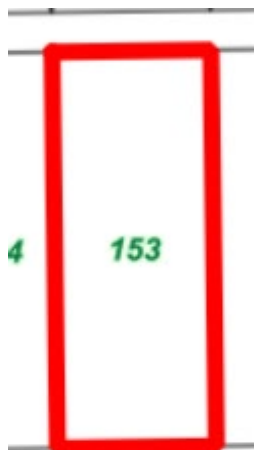
Provisions	Details
Site	Lot R532 - 151 Hopkins Street, South Boulder
Land Size	1012 sqm
Zoning	Light industry
Bushfire	N/A
Structures	Vacant Land
Infrastructure	Water: Water Corporation: <u>not</u> connected Power: Western Power: <u>not</u> connected Sewer: City of Kalgoorlie-Boulder: <u>not</u> connected
Notices	
Notes	

153 HOPKINS STREET, SOUTH BOULDER WA

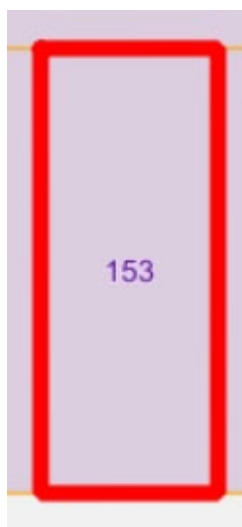
Site Plan



Sewerage Plan



Zoning Plan



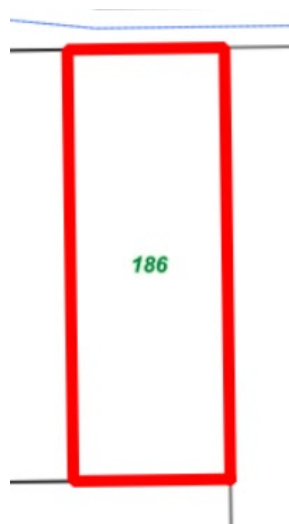
Provisions	Details
Site	Lot R533 - 153 Hopkins Street, South Boulder
Land Size	1012 sqm
Zoning	Light industry
Bushfire	N/A
Structures	Vacant Land
Infrastructure	Water: Water Corporation: <u>not</u> connected Power: Western Power: <u>not</u> connected Sewer: City of Kalgoorlie-Boulder: <u>not</u> connected
Notices	
Notes	

186 DWYER STREET, SOUTH BOULDER WA

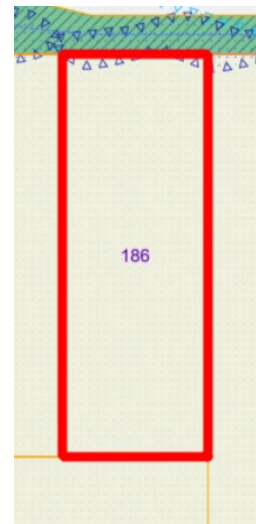
Site Plan



Sewer Plan



Zoning Plan



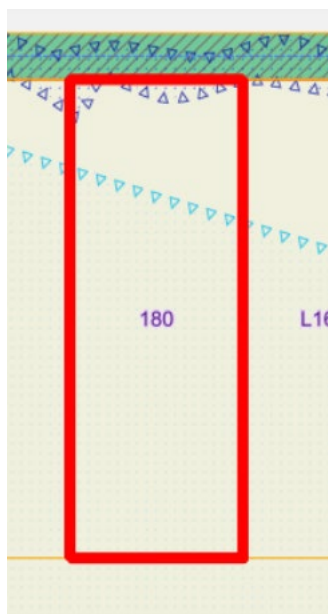
Provisions	Details
Site	Lot 1626 - 186 Dwyer Street, South Boulder
Land Size	4035 sqm
Zoning	Industrial development
Bushfire	N/A
Structures	Vacant Land
Infrastructure	Water: Water Corporation: <u>not</u> connected Power: Western Power: <u>not</u> connected Sewer: City of Kalgoorlie-Boulder: <u>not</u> connected
Notices	Nil
Notes	Property is currently within the 100yr Floodplain, flood fringe area (additional planning and building requirements may apply to development on this site). SCA2 - Height restrictions.

180 DWYER STREET, SOUTH BOULDER WA

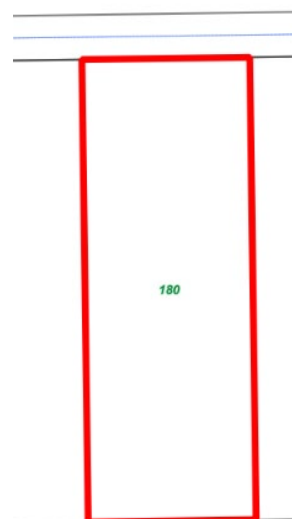
Site Plan



Sewerage Plan



Zoning Plan



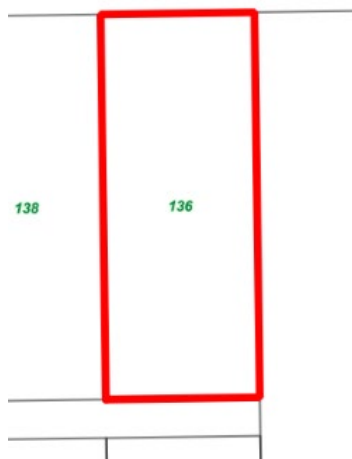
Provisions	Details
Site	Lot 1629 - 180 Dwyer Street, South Boulder
Land Size	4035 sqm
Zoning	Industrial Development
Bushfire	N/A
Structures	Vacant Land
Infrastructure	Water: Water Corporation: <u>not</u> connected Power: Western Power: <u>not</u> connected Sewer: City of Kalgoorlie-Boulder: <u>not</u> connected
Notices	
Notes	Property is currently within the 100yr Floodplain, flood fringe area (additional planning and building requirements may apply to development on this site). SCA2 - Height restrictions.

136 DWYER STREET, SOUTH BOULDER WA

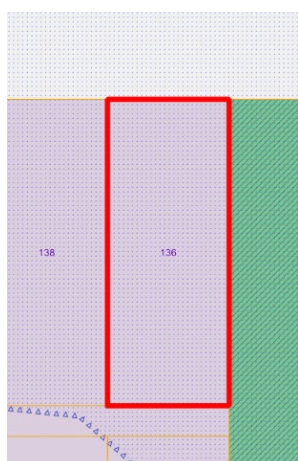
Site plan



Sewerage plan



Zoning Plan



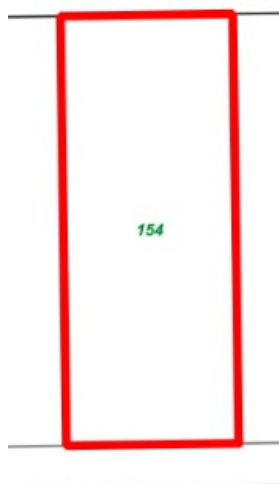
Provisions	Details
Site	Lot R543 – 136 Dwyer Street, South Boulder
Land Size	1012sqm
Zoning	Light industry
Bushfire	N/A
Structures	Vacant Land
Infrastructure	Water: Water Corporation: <u>not</u> connected Power: Western Power: <u>not</u> connected Sewer: City of Kalgoorlie-Boulder: <u>not</u> connected
Notices	
Notes	Property is currently within the 100yr Floodplain, flood fringe area (additional planning and building requirements may apply to development on this site).

154 DWYER STREET, SOUTH BOULDER WA

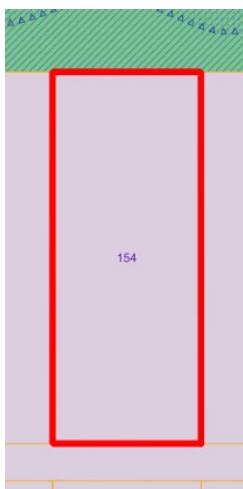
Site plan



Sewage plan



Zoning Plan



Provisions	Details
Site	Lot 1527 - 154 Dwyer Street, South Boulder
Land Size	1012sqm
Zoning	Light industry
Bushfire	N/A
Structures	Vacant Land
Infrastructure	Water: Water Corporation: <u>not</u> connected Power: Western Power: <u>not</u> connected Sewer: City of Kalgoorlie-Boulder: <u>not</u> connected
Notices	
Notes	

162 DWYER STREET, SOUTH BOULDER WA

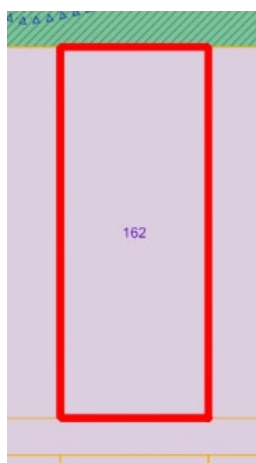
Site plan



Sewerage plan



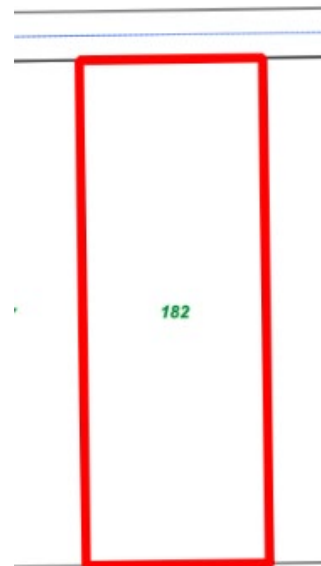
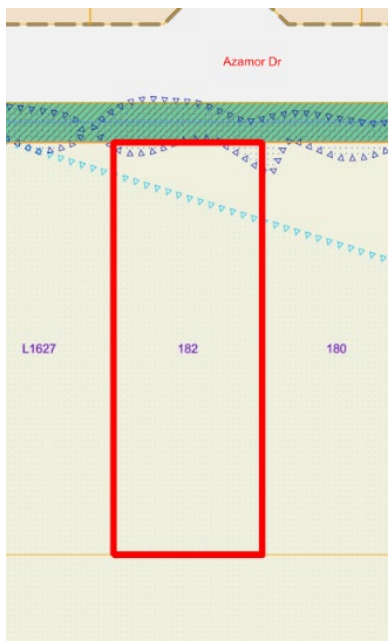
Zoning Plan



Provisions	Details
Site	Lot 1523- 162 Dwyer Street, South Boulder
Land Size	1012sqm
Zoning	Light industry
Bushfire	N/A
Structures	Vacant Land
Infrastructure	Water: Water Corporation: <u>not</u> connected Power: Western Power: <u>not</u> connected Sewer: City of Kalgoorlie-Boulder: <u>not</u> connected
Notices	
Notes	

182 DWYER STREET, SOUTH BOULDER WA

Site Plan



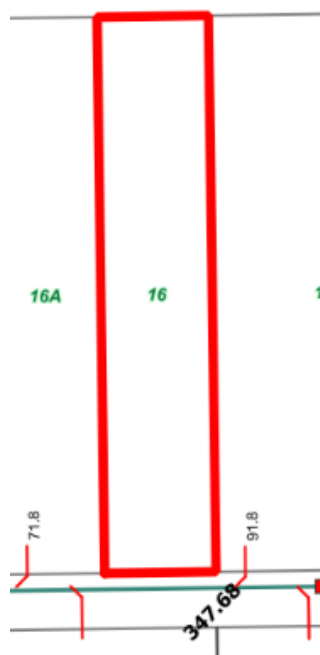
Provisions	Details
Site	Lot 628- 182 Dwyer Street, South Boulder
Land Size	4035sqm
Zoning	Industrial Development
Bushfire	N/A
Structures	Vacant Land
Infrastructure	Water: Water Corporation: <u>not</u> connected Power: Western Power: <u>not</u> connected Sewer: City of Kalgoorlie-Boulder: <u>not</u> connected
Notices	
Notes	Property is currently within the 100yr Floodplain, flood fringe area (additional planning and building requirements may apply to development on this site). SCA2 - Height restrictions.

16 DWYER STREET, SOUTH BOULDER WA

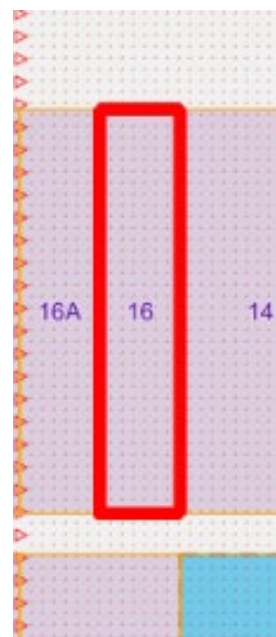
Site Plan



Sewerage Plan



Zoning Plan



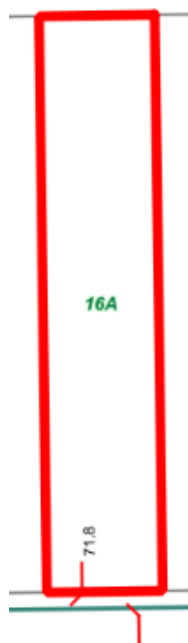
Provisions	Details
Site	Lot 887 – 16 Dwyer Street, South Boulder
Land Size	506sqm
Zoning	Light industry
Bushfire	N/A
Structures	Vacant Land
Infrastructure	Water: Water Corporation: <u>not</u> connected Power: Western Power: <u>not</u> connected Sewer: City of Kalgoorlie-Boulder: <u>not</u> connected
Notices	
Notes	The property may experience road noises from Goldfields Highway. Refer to State Planning Policy 5.4 - Road and Rail Noise for further information.

16A DWYER STREET, SOUTH BOULDER WA

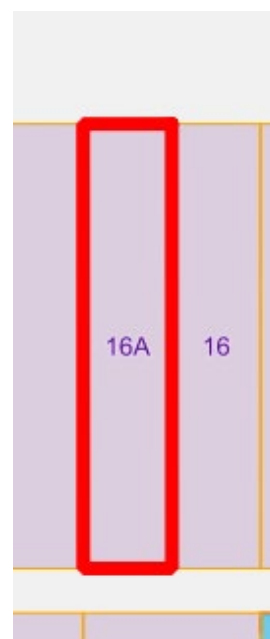
Site Plan



Sewerage Plan



Zoning Plan



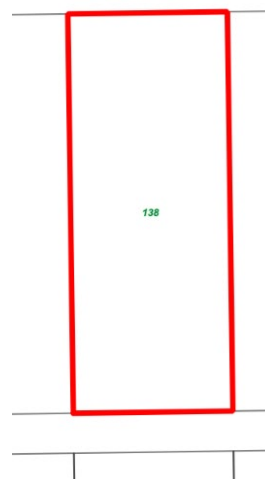
Provisions	Details
Site	Lot 30 - 16A Dwyer Street, South Boulder
Land Size	506
Zoning	Light industry
Bushfire	No
Structures	Vacant Land
Infrastructure	Water: Water Corporation Power: Western Power Sewer: City of Kalgoorlie-Boulder
Notices	
Note	The property may experience road noises from Goldfields Highway. Refer to State Planning Policy 5.4 - Road and Rail Noise for further information.

138 DWYER STREET, SOUTH BOULDER WA

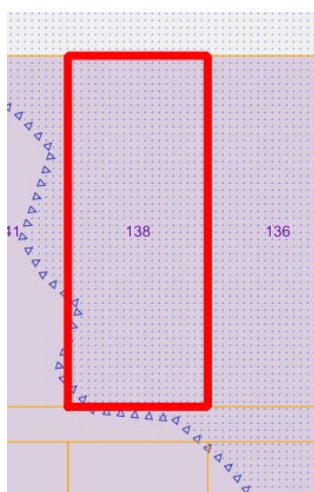
Site Plan



Sewerage Plan



Zoning Plan



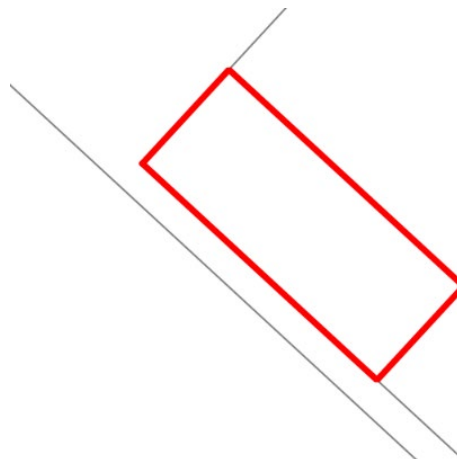
Provisions	Details
Site	Lot 542 - 138 Dwyer Street, Boulder
Land Size	1012sqm
Zoning	Light industry
Bushfire	No
Structures	Vacant Land
Infrastructure	Water: Water Corporation: <u>not</u> connected Power: Western Power: <u>not</u> connected Sewer: City of Kalgoorlie-Boulder: <u>not</u> connected
Notices	
ote	Property is currently within the 100yr Floodplain, flood fringe area (additional planning and building requirements may apply to development on this site).

LOT R640 FORREST STREET, SOMERVILLE WA

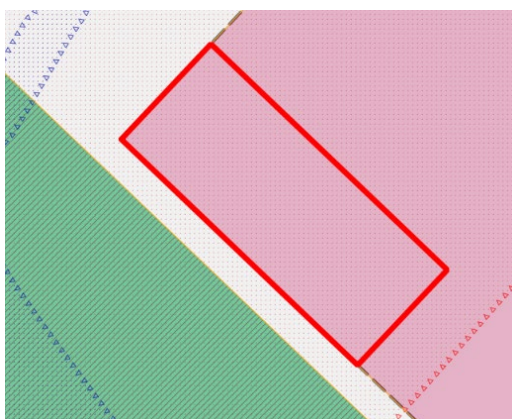
Site Plan



Sewerage Plan



Zoning Plan



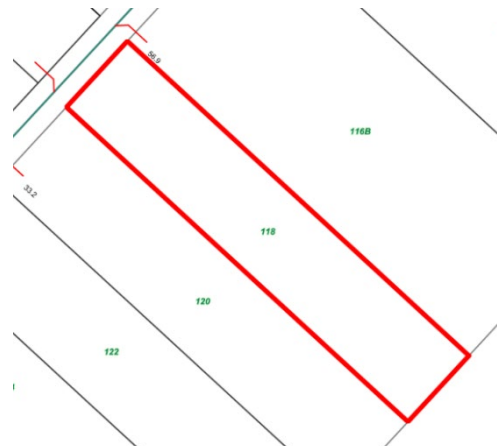
Provisions	Details
Site	Lot R640 – Lot R640 Forrest Street, Somerville
Land Size	1012
Zoning	Mixed use R10/50
Bushfire	N/A
Structures	Vacant Land
Infrastructure	Water: Water Corporation: <u>not</u> connected Power: Western Power: <u>not</u> connected Sewer: City of Kalgoorlie-Boulder: <u>not</u> connected
Notices	
Note	The property may experience rail noise. Refer to State Planning Policy 5.4 - Road and Rail Noise for further information.

118 BOURKE STREET, PICCADILLY WA

Site Plan



Sewerage Plan



Zoning Plan



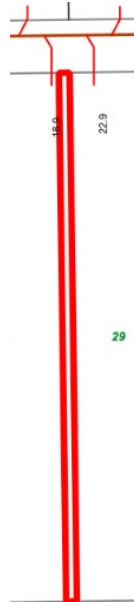
Provisions	Details
Site	Lot 780 - 118 Bourke Street, Piccadilly
Land Size	490
Zoning	Residential R40
Bushfire	No
Structures	Vacant Land
Infrastructure	Water: Water Corporation: <u>not</u> connected Power: Western Power: <u>not</u> connected Sewer: City of Kalgoorlie-Boulder: <u>not</u> connected
Notices	
Notes	

LOT 145 BURT STREET, BOULDER WA

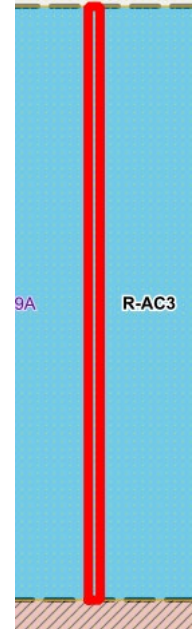
Site Plan



Sewerage Plan



Zoning Plan



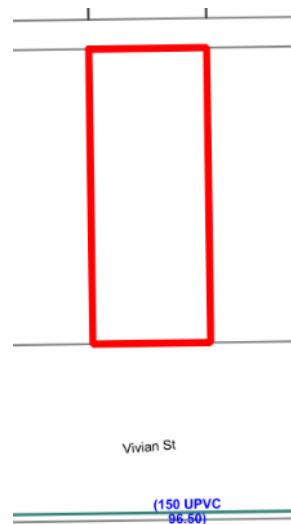
Provisions	Details
Site	Lot 145 – Lot 145 Burt Street, Boulder
Land Size	51
Zoning	Commercial R-AC3
Bushfire	No
Structures	Vacant Land
Infrastructure	Water: Water Corporation: <u>not</u> connected Power: Western Power: <u>not</u> connected Sewer: City of Kalgoorlie-Boulder: <u>not</u> connected
Notices	
Note	SCA10 – Character protection area

LOT 1248 VIVIAN STREET, SOUTH BOULDER WA

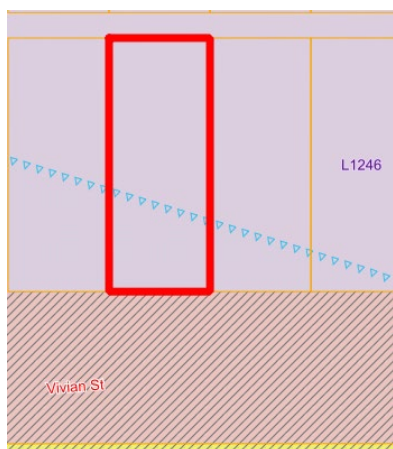
Site Plan



Sewerage Plan



Zoning Plan



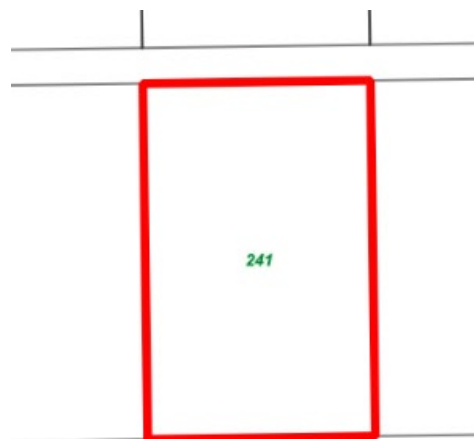
Provisions	Details
Site	Lot 1248 Vivian Street, South Boulder
Land Size	1012
Zoning	Light Industry
Bushfire	No
Structures	Vacant Land
Infrastructure	Water: Water Corporation: <u>not</u> connected Power: Western Power: <u>not</u> connected Sewer: City of Kalgoorlie-Boulder: <u>not</u> connected
Notices	
Note	SCA2 - Height restrictions.

241 VIVIAN STREET, SOUTH BOULDER WA

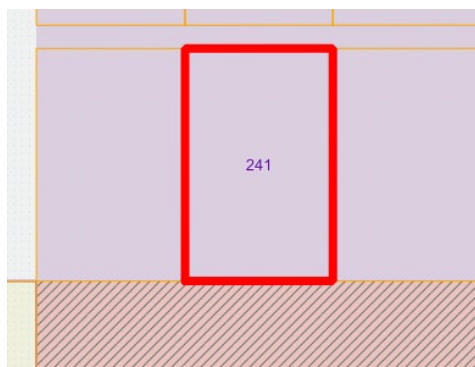
Site Plan



Sewerage Plan



Zoning Plan



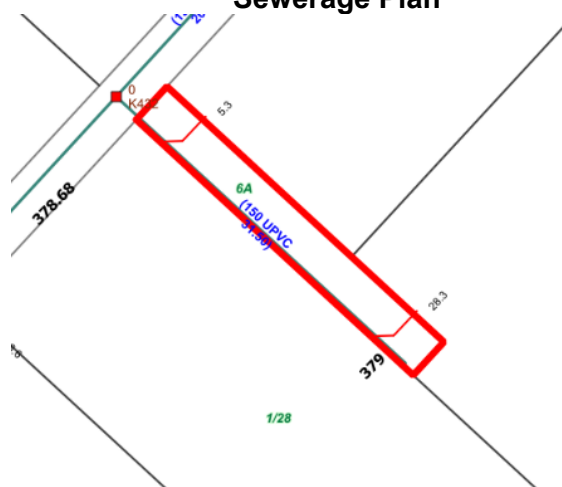
Provisions	Details
Site	Lot 1980 - 241 Vivian Street, Boulder
Land Size	1619
Zoning	Light industry
Bushfire	No
Structures	Vacant Land
Infrastructure	Water: Water Corporation: <u>not</u> connected Power: Western Power: <u>not</u> connected Sewer: City of Kalgoorlie-Boulder: <u>not</u> connected
Notices	
Note	SCA2 - Height restrictions.

6A MARITANA STREET, PICCADILLY WA

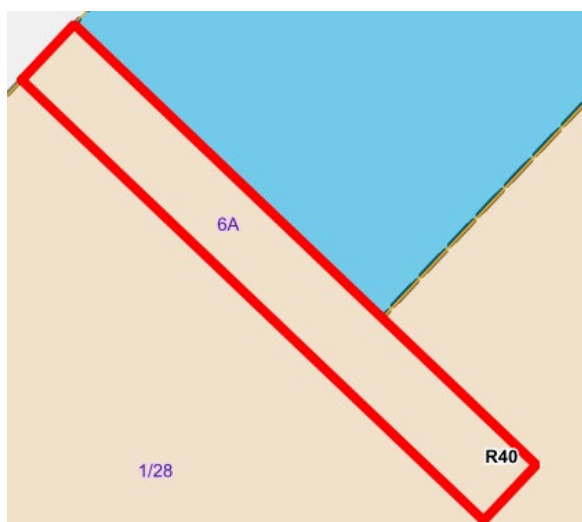
Site Plan



Sewerage Plan



Zoning Plan



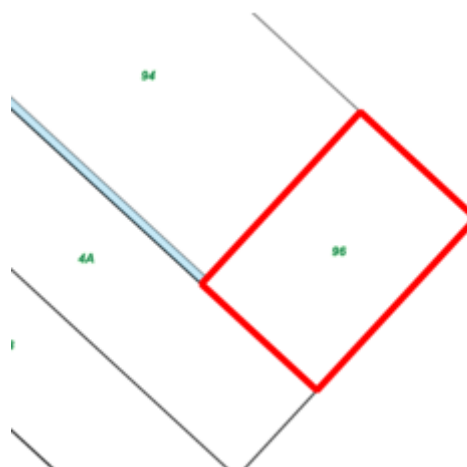
Provisions	Details
Site	Lot 904 - 6A Maritana Street, Piccadilly
Land Size	110 m2
Zoning	Residential R40
Bushfire	No
Structures	Structure
Infrastructure	Water: Water Corporation: Power: Western Power: Sewer: City of Kalgoorlie-Boulder
Notices	
Notes	

96 WILSON STREET, SOUTH KALGOORLIE WA

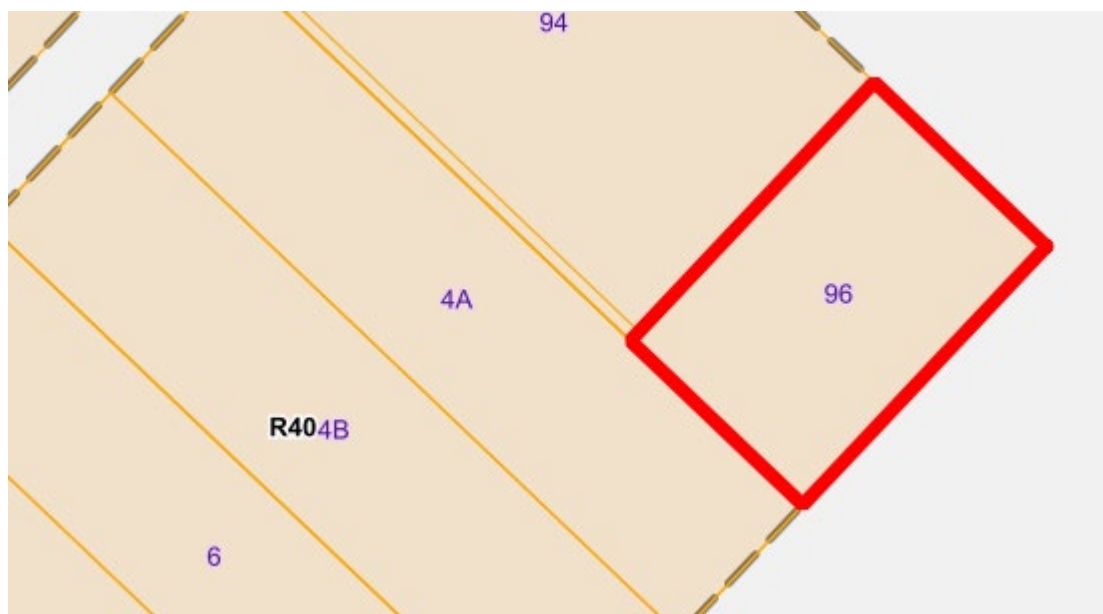
Site Plan



Sewerage Plan



Zoning Plan



Provisions	Details
Site	Lot 143 - 96 Wilson Street, South Kalgoorlie
Land Size	347
Zoning	Residential R40
Bushfire	No
Structures	Vacant Land
Infrastructure	Water Corporation: Water <u>not</u> connected Western Power: Power <u>not</u> connected City of Kalgoorlie-Boulder: Sewer <u>not</u> connected
Notices	
Notes	



City of
**Kalgoorlie
Boulder**

City of Kalgoorlie-Boulder

577 Hannan Street, Kalgoorlie WA 6430
PO Box 2042 Boulder, WA 6432

T: (08) 9021 9600

E: mailbag@ckb.wa.gov.au

W: www.ckb.wa.gov.au